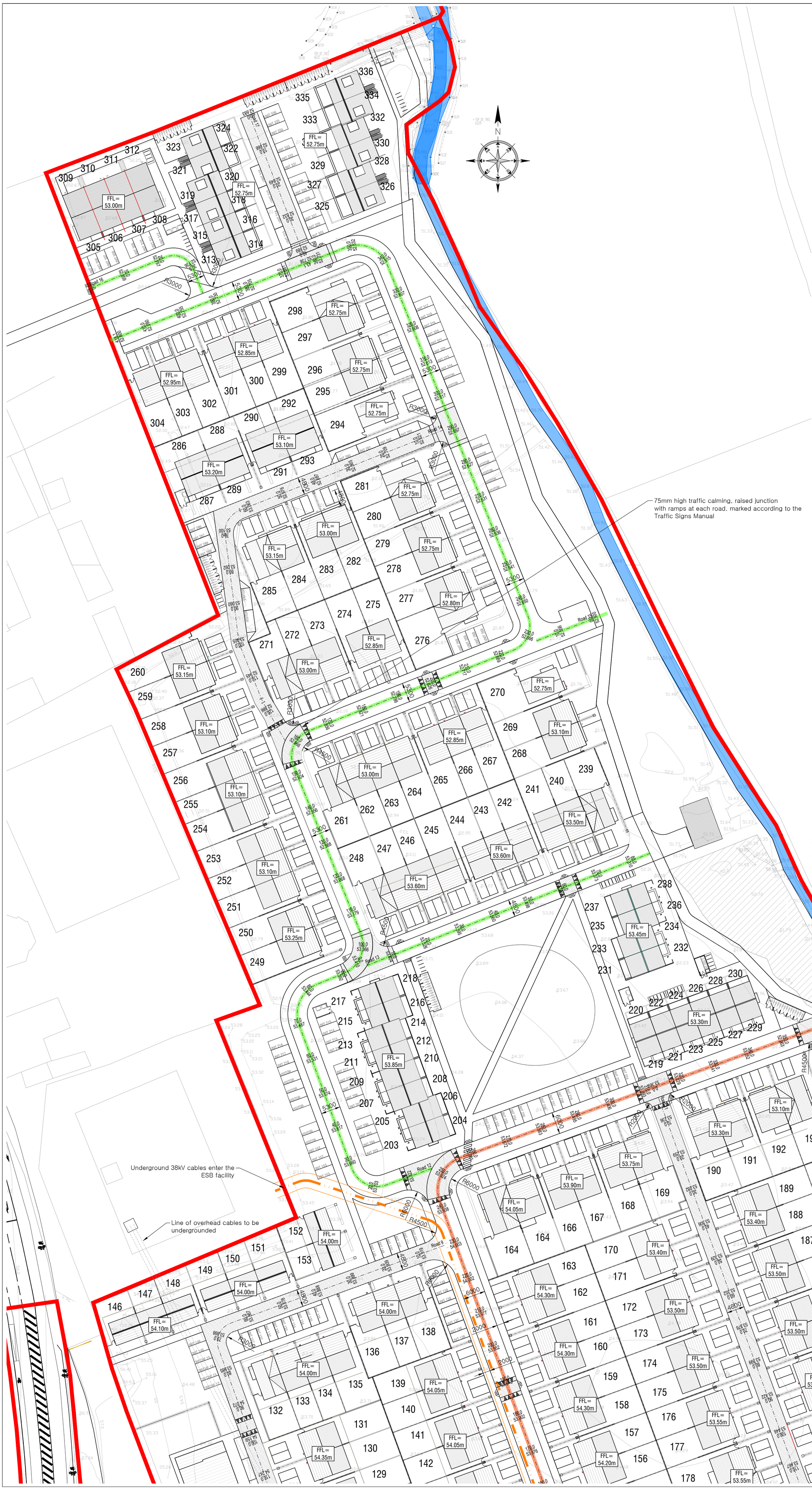

Key Plan

Scale 1:5000

Legend

- Local Street – generally 5.3m width
- Local Distributor Road – 6.0m width
- Shared Surface – Generally 4.8m width Duracolour Beige Stone Mastic Asphalt (SMA) to shared surfaces & Raised Tables/junctions
- Uncontrolled Crossing – Inset (800mm wide)
- Uncontrolled Crossing – Inline (1200mm wide)
- Proposed Route of underground 38kV ESB cables

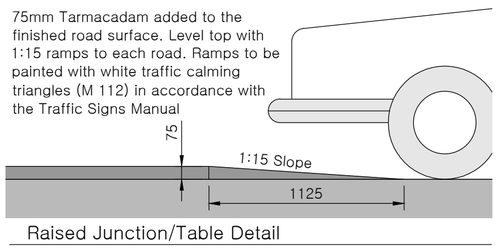

Raised Junction/Table Detail

Scale 1:25

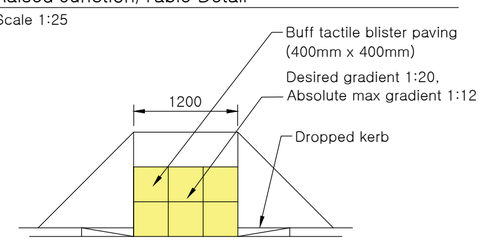

Uncontrolled (Inline) pedestrian crossing path/kerb

Scale 1:50

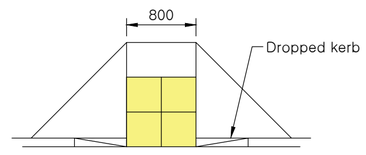

Uncontrolled (Inset) pedestrian crossing path/kerb

Scale 1:50

Tactile Paving Note:

1. Uncontrolled crossings in accordance with 'Traffic Management Guidelines' DOT, 2019.
2. Module type B (400mm x 400mm) only is shown here and shall be used.
3. Tactile blister paving shall be bedded on 25mm moist sand/cement mortar (3:1), joints filled with 4:1 mix to within 2mm of the paving surface.
4. Dropped kerb shall have a maximum up-stand of 6mm.

Important:

Tactile paving shall also be provided across the top and bottom of all flights of public steps, to the full width of the steps and 800mm deep. See details on WDG drawing no. 19087-T-506

Issue	Description	Date	Drn	Ckd
B	Issued for planning	02.03.22	IR	MW
A	Issued for pre-planning	05.02.21	IR	MW

walsh design group

The Mall, Maryborough Woods, Douglas Co. Cork.

Tel. 021-4774940
Fax. 021-4773421
email.info@wdg.ie

Title:	Site Layout & Levels Sheet 1 of 2
Client:	Cumnor Construction Ltd.
Project:	Proposed Residential Development Coolcarron, Fermoy, Co. Cork
Drg. No:	19074-P-001-1
Date:	Sept 2019
Drawn by:	IR
Scale:	1:500
Status:	Planning
	B

© COPYRIGHT WALSH DESIGN GROUP, DOUGLAS, CO. CORK.
THIS DRAWING CANNOT BE REPRODUCED WITHOUT WRITTEN PERMISSION.